



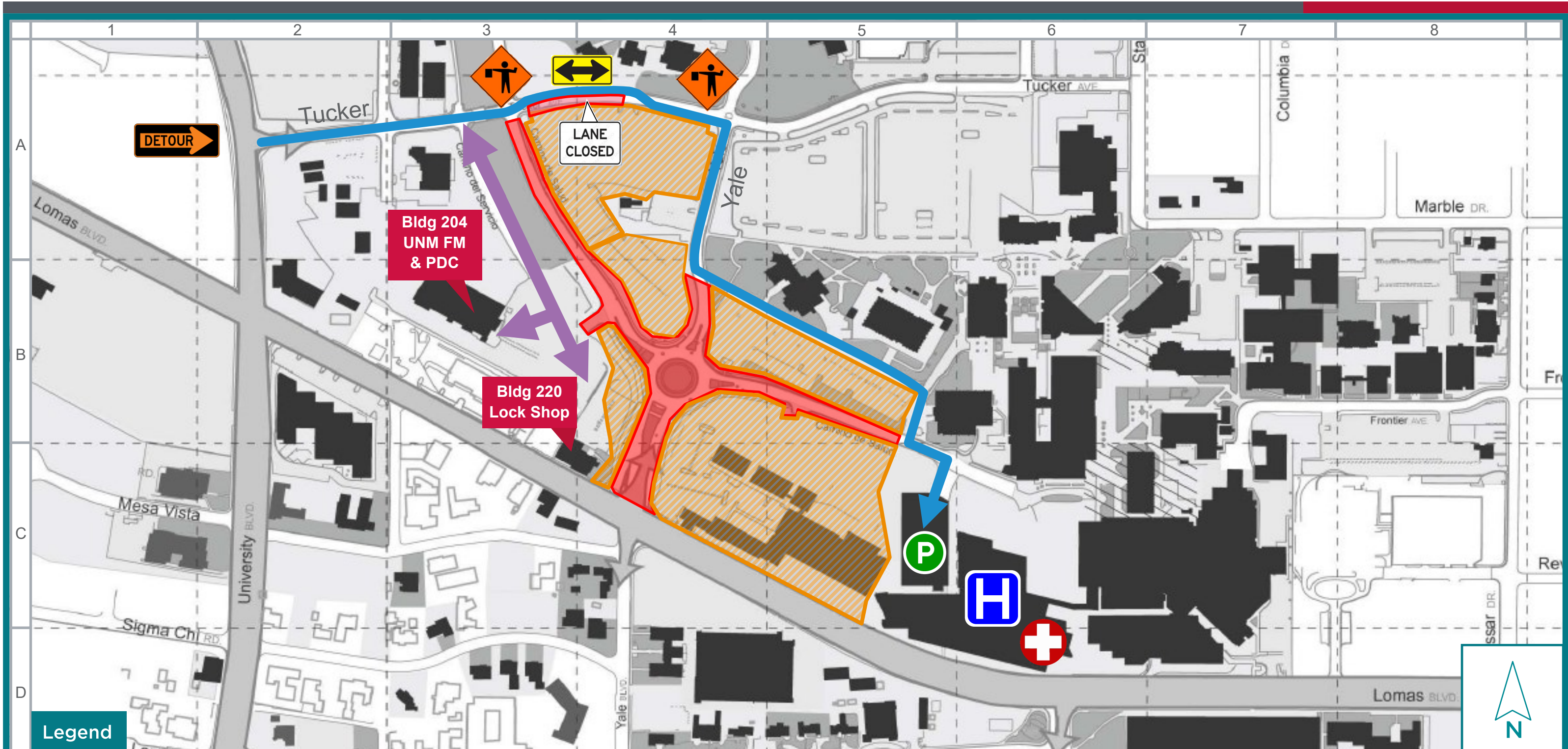
HOSPITAL

Movement Disorders Center & Senior Health Clinic Construction and Hospital Access










What: Tucker Traffic Pattern Change Along Hospital Access Route

Where: Tucker Eastbound Lane Closure. Between Camino De Salud and Yale Blvd. NE (Map Sec. A3, A4)

When: From 4/05/21 to 4/23/21



Legend

-  UNMH Vehicular and Pedestrian Access from University/Tucker
-  UNM Facilities Management , Planning Design & Construction, Lock Shop. Access/No thoroughfare
-  Road & Sidewalk Closures
-  Construction Boundary No Access
-  Controlled Two Way Traffic
-  Flagman Locations
-  Hospital
-  Emergency Department
-  Patient Parking